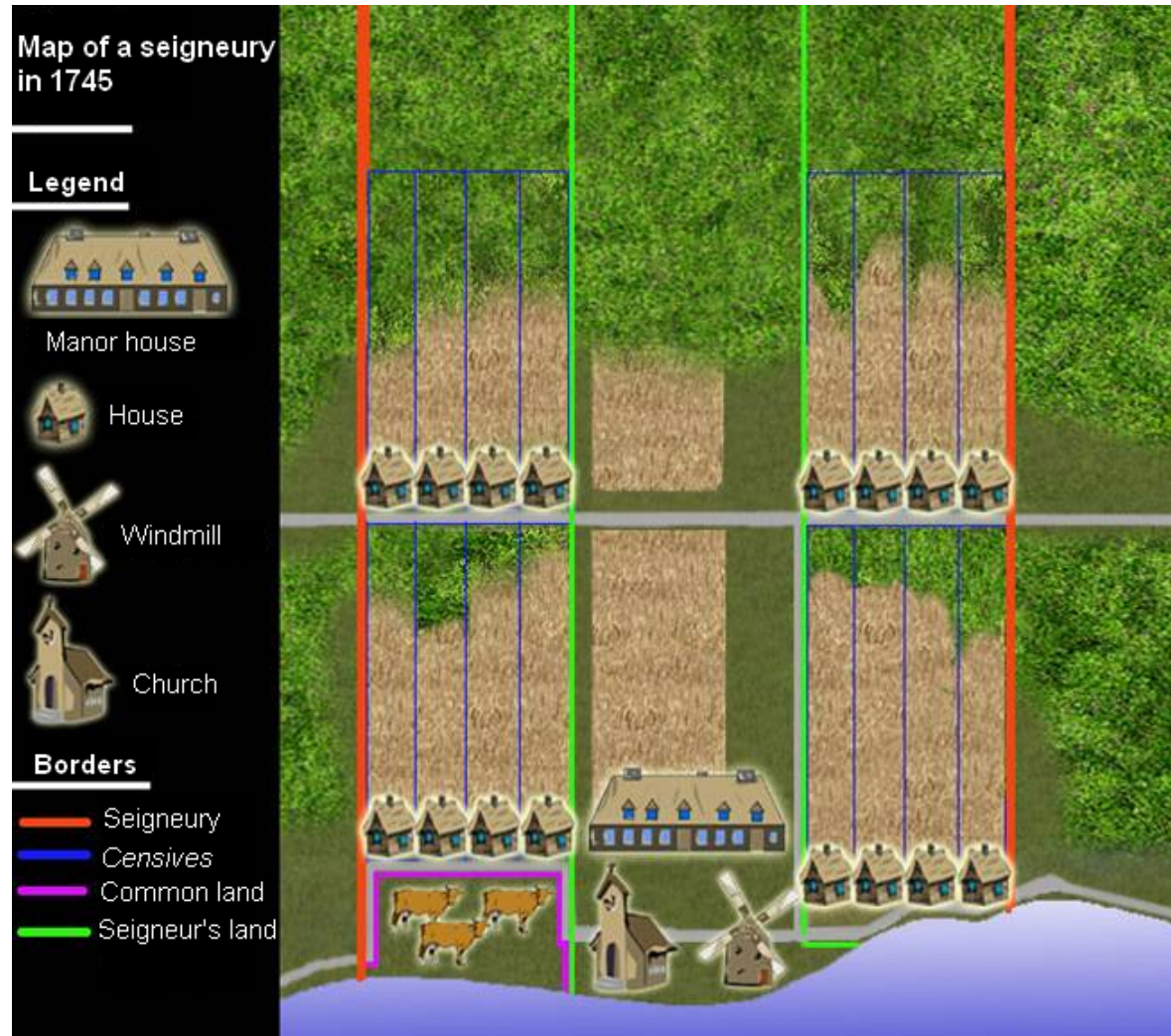


# Remnants of the seigneurial system today



What observations can you make about the buildings and land pictured in the following photos?

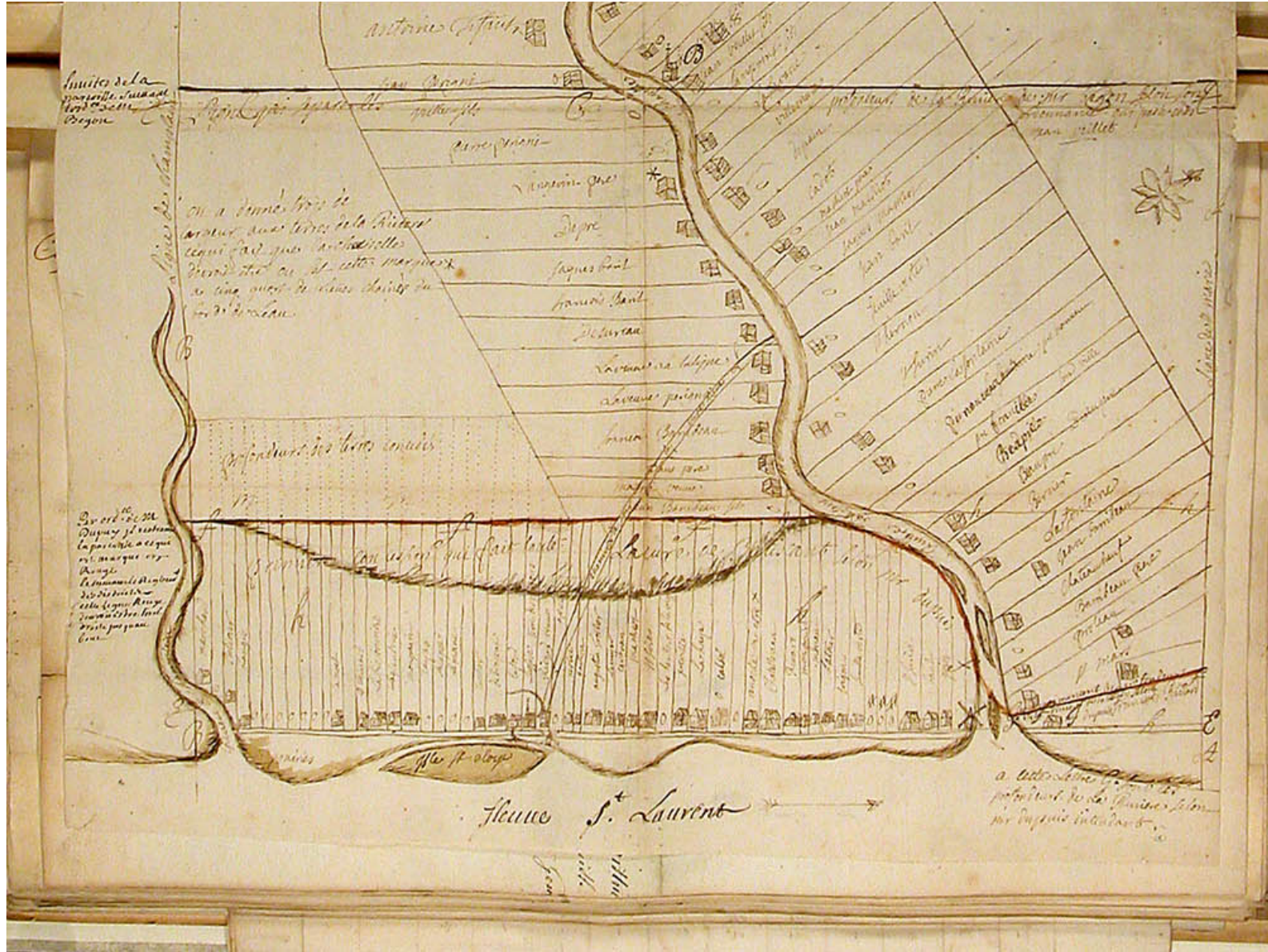












What observations can you make about this archival document?





What observations can you make about the land and the river?  
Do you notice any similarities with the previous document?



Who seemed to be more important...

the seigneur in his manor house...





or the *censitaire* in his home?






What was the purpose of these buildings?





What about this one?





Who was this?

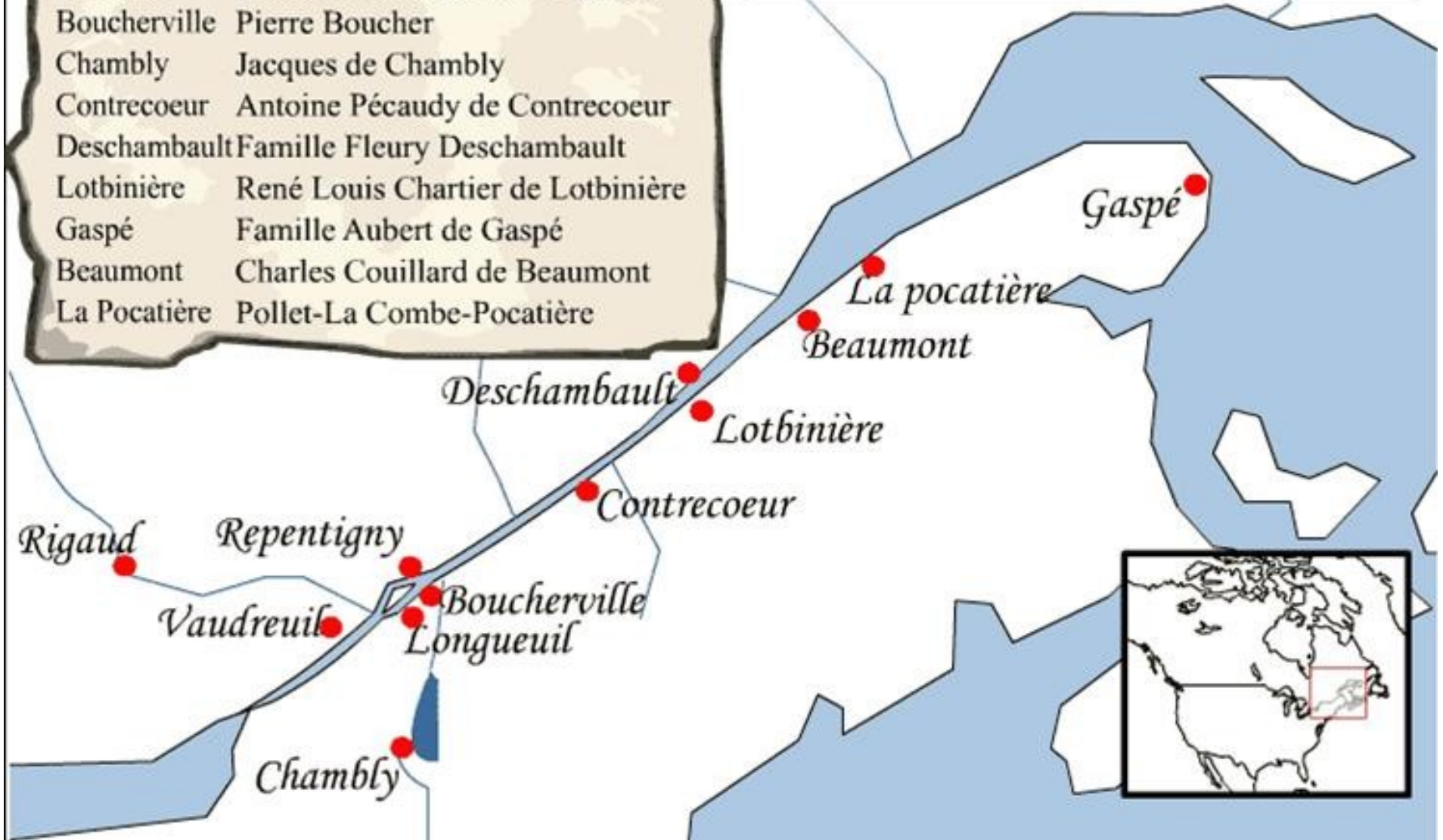


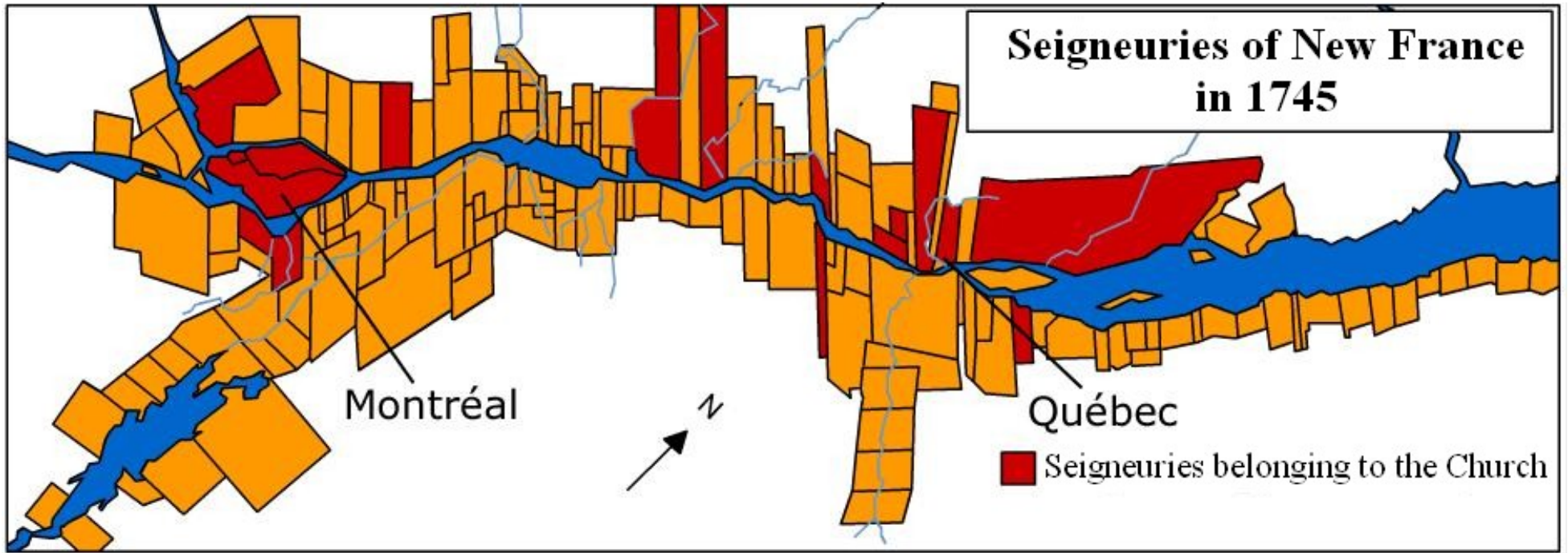
And who was this?



Rigaud	François-Pierre Rigaud de Vaudreuil
Vaudreuil	Philippe de Rigaud de Vaudreuil
Lavaltrie	Séraphin Margane de Lavaltrie
Longueil	Charles Le Moyne de Longueuil
Boucherville	Pierre Boucher
Chambly	Jacques de Chambly
Contrecoeur	Antoine Pécaudy de Contrecoeur
Deschambault	Famille Fleury Deschambault
Lotbinière	René Louis Chartier de Lotbinière
Gaspé	Famille Aubert de Gaspé
Beaumont	Charles Couillard de Beaumont
La Pocatière	Pollet-La Combe-Pocatière

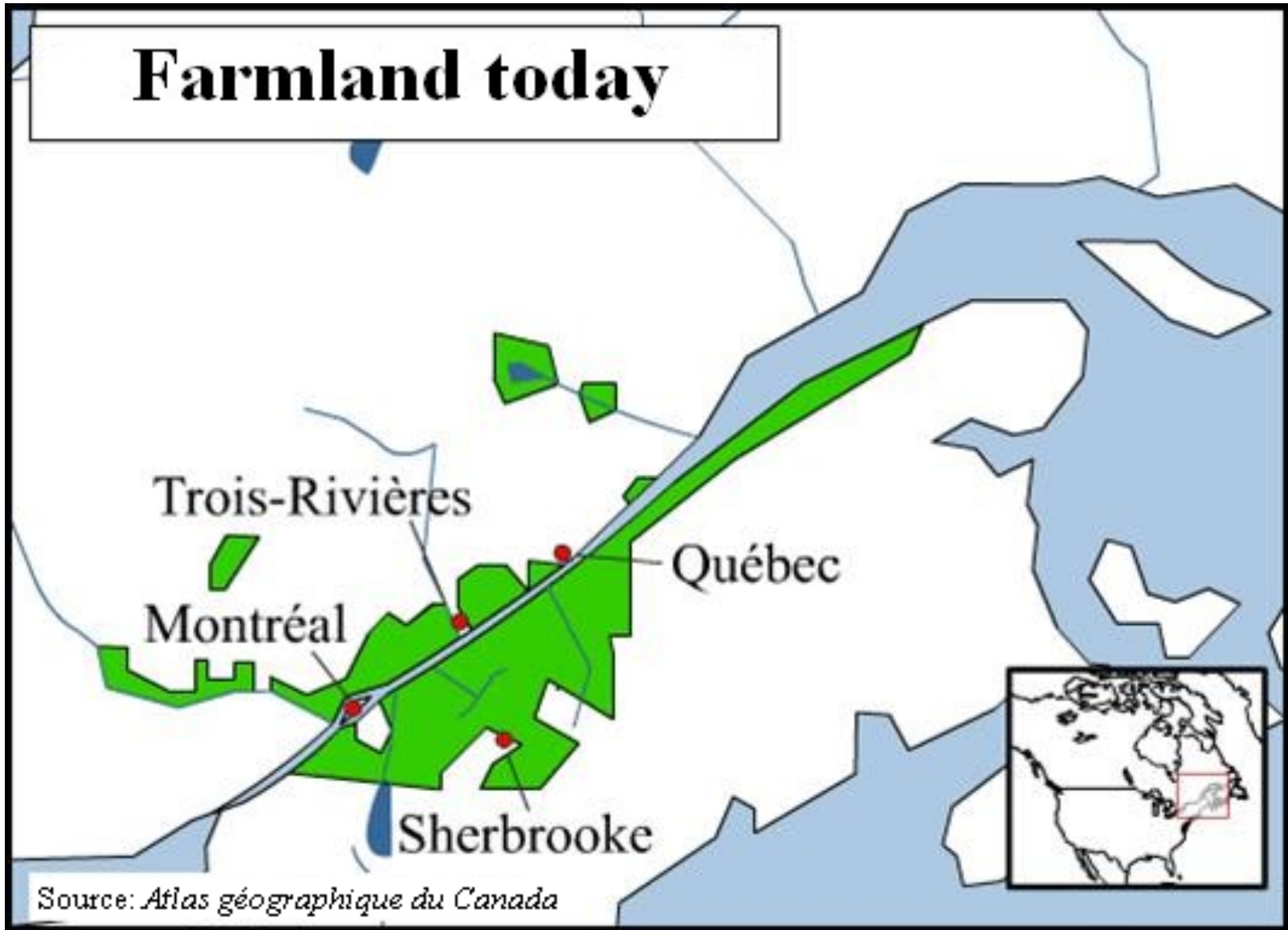
*A few towns that kept the names of their first seigneur*





Can you draw any parallels between this map...





and this one?

# Image sources

Le Québec en image:

[www.ccdmd.qc.ca/quebec](http://www.ccdmd.qc.ca/quebec)

New France New Horizons:

[www.champlain2004.org/html/exhibition.html](http://www.champlain2004.org/html/exhibition.html)

Map adapted from *Le Québec : héritages et projets*

Map adapted from *Atlas géographique du Canada*