




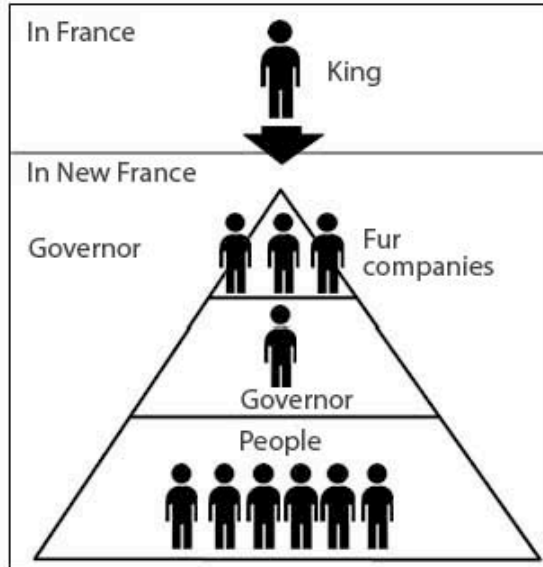
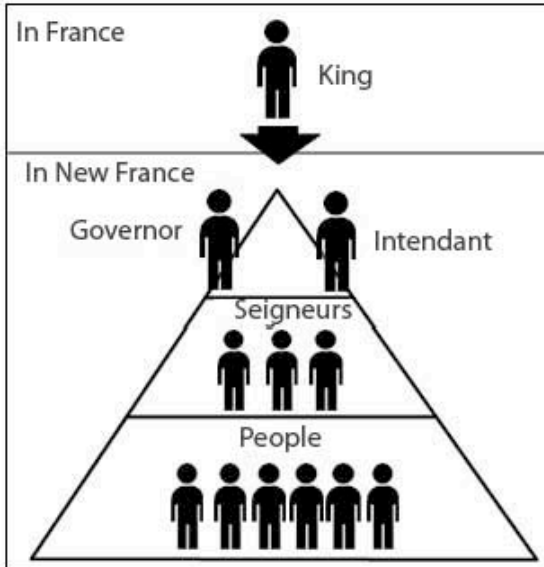


About 55,000 people



About 1000 people













	1645	Change	1745
Territory			

Religion	Language	Population

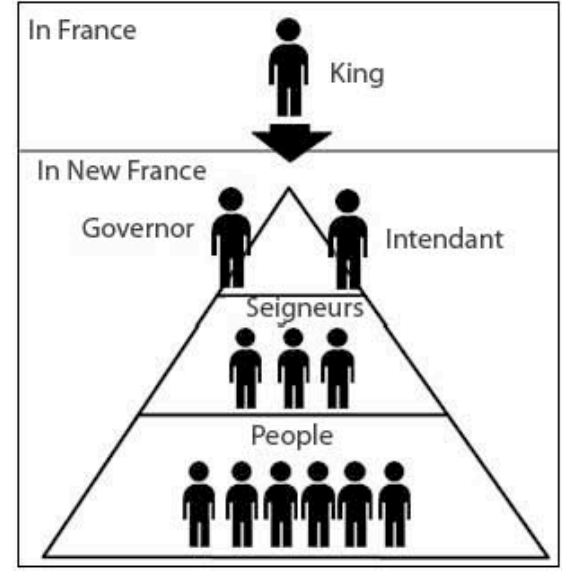
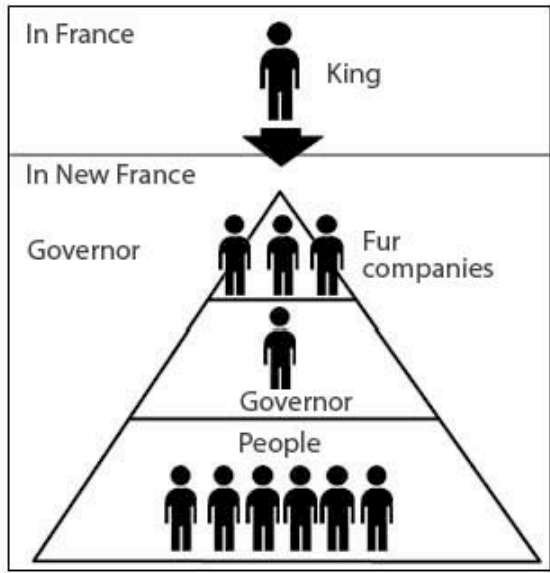
Economy			
Government			

Answer Key:

	1645	Change	1745
Territory	 <p>The 1645 map shows French Territory (blue) extending from the Gulf of Mexico up to the St. Lawrence River. English Territory (orange) is located along the Atlantic coast from the Chesapeake Bay north to the Gulf of Maine. Spanish Territory (yellow) is shown in the Gulf of Mexico and Florida. Key locations marked include Hudson Bay, Québec, Montréal, and Louisbourg. A legend titled 'Legend' identifies the colors: French Territory (blue), English Territory (orange), and Spanish Territory (yellow).</p>		 <p>The 1745 map shows a significant shift in territory. French Territory (blue) now extends from the Gulf of Mexico up to the Great Lakes region, including Detroit. English Territory (orange) has expanded from the Chesapeake Bay north to the Gulf of Maine and west to the Appalachian Mountains. Spanish Territory (yellow) remains in the Gulf of Mexico and Florida. Key locations marked include Hudson Bay, Québec, Montréal, Louisbourg, Detroit, and New Orleans. A legend titled 'Légende' identifies the colors: French Territory (blue), English Territory (orange), and Spanish Territory (yellow).</p>

Population	 <p>About 1000 people</p> <hr data-bbox="472 592 682 609"/>		<p>About 55,000 people</p> 
Language			
Religion			

Government



Economy

